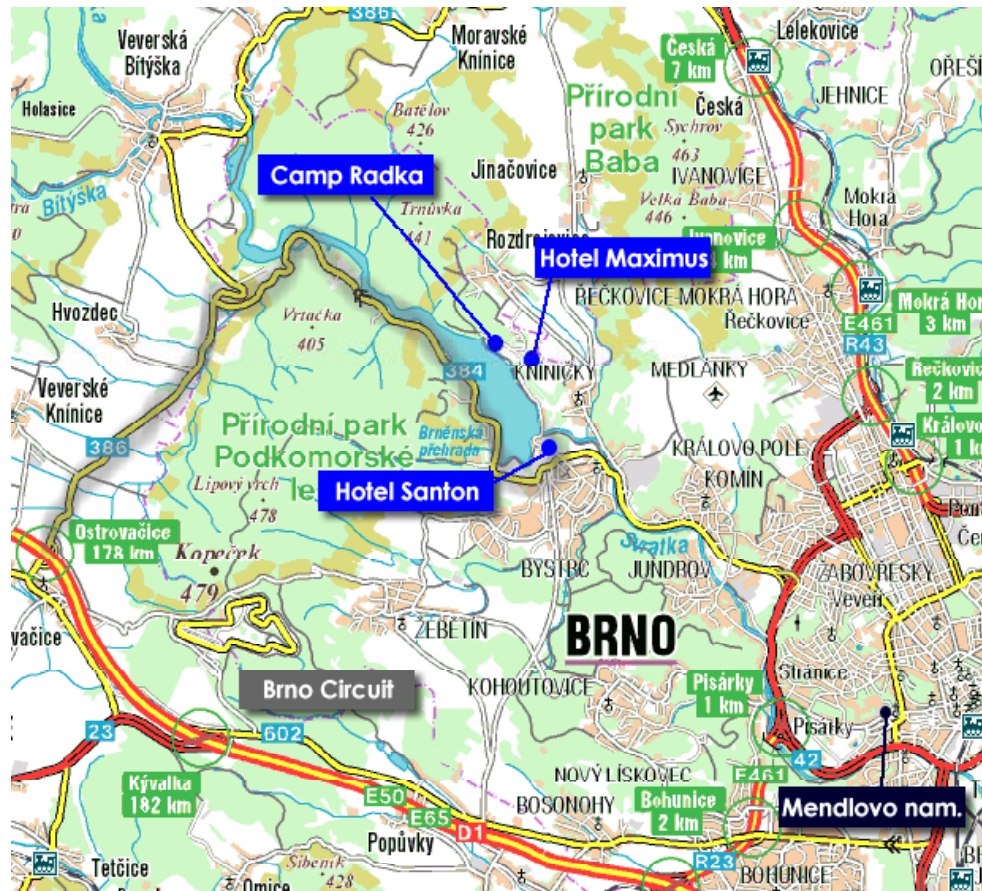



Map and Directions to Hotel Maximus Resort

Kníničky 316
Brno 635 00
Czech Republic



Tel +420 546 221 035



The Hotel Maximus is located in the northern part of the Brno dam.

FROM PRAGUE there are two routes
Route 1: Faster

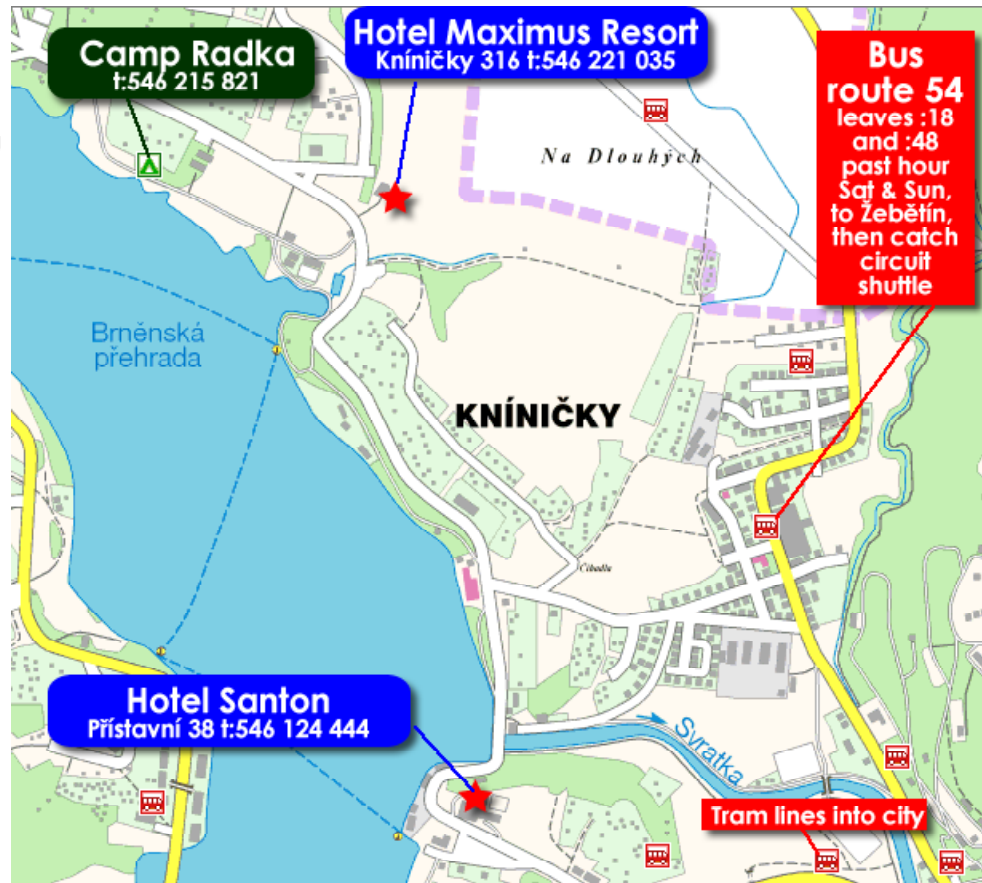
From PRAGUE the motorway D1 exit 190 (Brno-Zapad). Go through the tunnel and continue the direction onto SVITAVY. Ca after 1.5 km turn right onto VEVERSKA BITYSKA, BYSTRC, PREHRADA. Than continue straight ahead and after ca 3 km turn right onto PREHRADA-PRISTAV. Pass the retaining dam (dam on the left side) and after ca 3.5 km will come to the hotel. There is a small sign - keep an eye out for it! (At our last visit there was also a sign with the old name of the hotel 'Inn Gas')

Route 2: More scenic (and recommended - marked on map)

The cool way to get there is take exit 178 Ostrovačice. Off the ramp take a right, go back under the motorway and you are on the 386 heading north.

Go north about 5km until you get to main intersection - turn RIGHT. The road then winds about 2km until it hits the reservoir, then follows the south shore of the reservoir about 6km. You will come to a major intersection with Stara dalnice. (Just before you get to this intersection there is a tram marshalling yard to your right. Carry on straight, then the next LEFT on to Přistavní. You then pass the Hotel Santon to your right, then the road does a nearly 180 degree bend to the right and follows the shore of the reservoir. About 1km the road beds right then gentle left, and there is a small road to your right, with a sign to the hotel.

PARKING
20 secured parking places available



This map is online at:
http://www.maximus-resort.cz/popis_cesty.pdf